





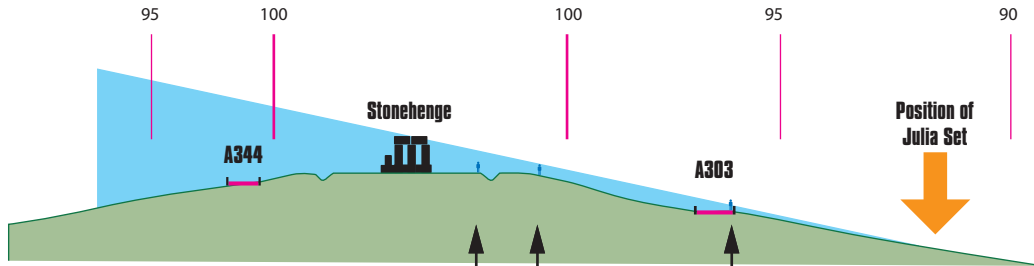
LEGEND

-  **Cross Section of Landscape**
Accurately reproduced using OS Map contours
-  **Blind Spot from Crop Circle**
Accurately positioned using OS Map co-ordinates
-  **Road**

100 **Actual OS Map contour positioning**
Accurately reproduced using OS Map measurements

 **Person (witness witnessing nothing)**
Drawn to scale using 6 foot high as standard height of a person

©2005 Drawn by Psycho Clown



Hopefully this will be the last of this MYTH.

The diagram clearly shows that the crop circle could NOT have been seen from Stonehenge.

This cross section has been prepared accurately and to scale using the measurements from the OS map which is the official map plotting body in the UK.

A At position 'A' the person would be able to see NOTHING

B At position 'B' the person would be able to see NOTHING

C At position 'C' the person would be able to see a very distorted view of something in the field but it would only show as darker patches and the shape would not be obvious